



## SILVER SANDS RESOURCES PHASE II DRILLING DISCOVERS NEW HIGH-GRADE ZONE AT ELY CENTRAL AT THE VIRGINIA SILVER PROJECT

**VANCOUVER, BC, May 17, 2021** — Silver Sands Resources Corp. (“Silver Sands” or the “Company”) (CSE: **SAND**) (OTCQB: **SSRSF**) is pleased to report the discovery of a new high-grade zone at Ely Central from the Phase II exploration program completed in Q1 at its Virginia Silver Project in Santa Cruz Province, Argentina. Phase II included 20 diamond drill holes totaling 3,104m, bringing the total metres completed during the field season to 5,935. The Phase II program of IP and diamond drilling commenced in late January.

Drilling at Ely Central identified an emerging 200m open-ended strike length with intersections including:

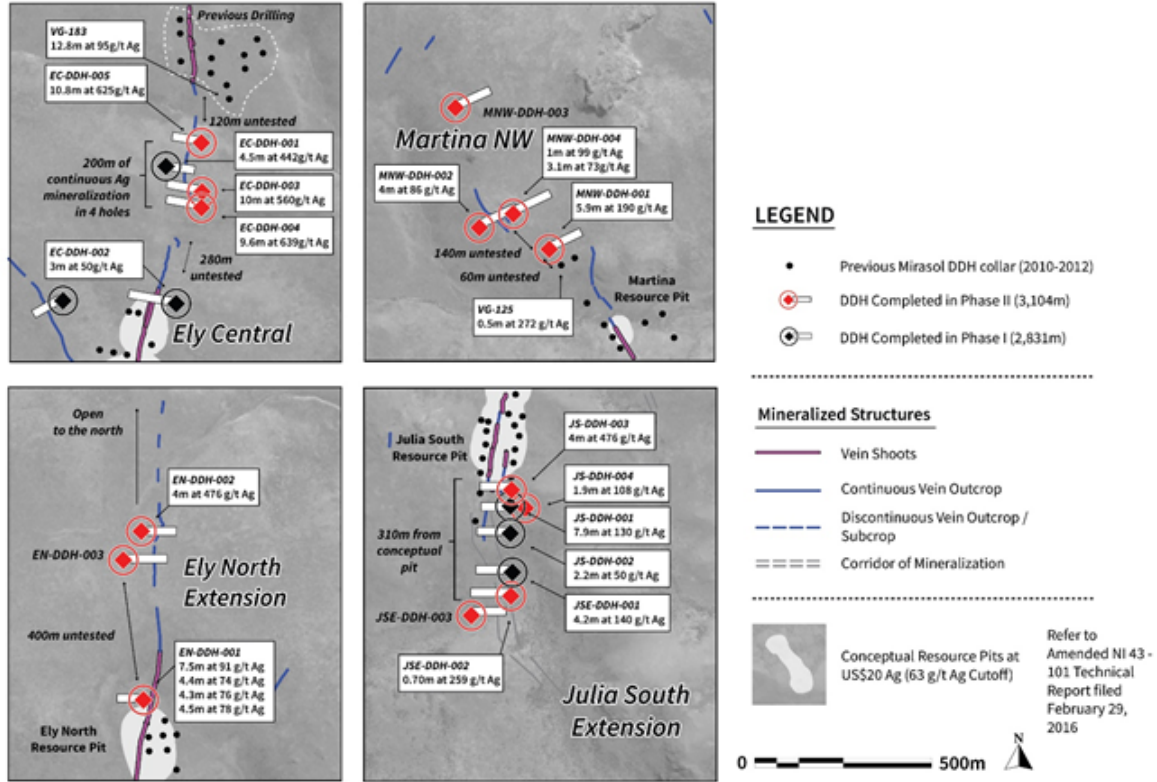
- EC-DDH-003: 9.98m at 560 g/t Ag, Including 2.87m at 1,578 g/t Ag
- EC-DDH-004: 9.60m at 639 g/t Ag
- EC-DDH-005: 10.80m at 625 g/t Ag, Including 5.70m at 1,110 g/t Ag

“Phase II drilling has confirmed our hypothesis that drilling known veins along strike will result in an expansion of the current resources and define the Virginia Project as a significant silver project. As a result of the spectacular assays at Ely Central (including EC-DDH-001 intersecting 10.8m at 625 g/t Ag, including 5.7m at 1,110 g/t Ag) we can now see the potential for the Ely zones to extend to over 1.3 km along strike length,” commented Silver Sands CEO Keith Anderson.

“At Ely Central we have now delineated 200 m of continuous silver mineralization. Additionally, a large, highly prospective, 280m-long untested “gap” in the Ely structure exists to the south of EC-DDH-004 and a highly prospective, 120m-long untested “gap” in the structure exists to the north of EC-DDH-005 (see Figures 1 and 2). Ely Central is located between the Ely North conceptual open pit and Ely South conceptual open pit from the 2016 resource,” he continued.

“On top of our drilling success, we see significant resource expansion potential to the northeast, where the Phase II IP survey previously released shows a completely new area of potential mineralization to the North-East with very similar signatures to the Ely and Naty structures. We are also very excited about the area NE of the resource, where IP geophysics has highlighted several potential structures that may host mineralization at depth.. So far almost all of our 2016 resources are located close to surface (0 to 150m), while other operating mines within the Deseado Massif, including those closer to Virginia are producing from veins at depths up to 400m. We continue to work toward an updated resource estimate late H2 2021 and are sufficiently funded to complete a Phase III drilling program and complete the resource estimate,” he concluded.

**Figure 1. Drilling Plan**



**Table 1: Virginia Phase II Significant Intercepts**

Hole ID	From	To	Interval (m) <sup>1</sup>	Ag g/t <sup>2</sup>	Cut-off <sup>3</sup>
EC-DDH-003	62.32	72.30	9.98	560	63
Including	62.32	63.00	0.68	273	150
and	64.23	64.64	0.41	170	150
and	65.13	68.00	2.87	1,578	150
and	70.60	72.30	1.70	301	150
	80.40	84.20	3.80	81	63
EC-DDH-004	60.00	61.00	1.00	66	63
	62.10	69.00	6.90	71	63
	70.90	80.50	9.60	639	63
Including	71.20	80.50	9.30	657	150
EC-DDH-005	44.70	55.50	10.80	625	63
Including	45.00	50.70	5.70	1,110	150
and	53.50	54.00	0.50	171	150
EN-DDH-001	19.23	26.70	7.47	91	63
Including	19.85	20.18	0.33	156	150
	28.30	29.20	0.90	67	63
	31.15	31.70	0.55	66	63



Hole ID	From	To	Interval (m) <sup>1</sup>	Ag g/t <sup>2</sup>	Cut-off <sup>3</sup>
	33.10	37.50	4.40	74	63
	40.00	44.30	4.30	76	63
	46.50	51.00	4.50	78	63
EN-DDH-002	52.90	53.45	0.55	82	63
	85.30	89.30	4.00	476	63
Including	87.15	89.00	1.85	929	150
	112.00	113.50	1.50	74	63
	124.60	125.00	0.40	164	150
EN-DDH-003	92.50	93.10	0.60	67	63
JS-DDH-003	72.70	76.60	3.90	99	63
Including	74.80	75.50	0.70	210	150
	78.00	83.50	5.50	192	63
Including	79.90	80.20	0.30	229	150
and	80.74	81.30	0.56	230	150
and	81.60	83.20	1.60	372	150
JS-DDH-004	158.90	160.75	1.85	108	63
Including	158.90	159.50	0.60	186	150
JSE-DDH-002	87.73	88.43	0.70	259	63
JSE-DDH-003	73.20	73.80	0.60	76	63
	94.20	94.60	0.40	360	150
MNW-DDH-001	67.60	73.50	5.90	190	63
Including	67.90	68.63	0.73	189	150
and	69.00	70.52	1.52	300	150
and	71.13	71.63	0.50	160	150
and	72.50	73.50	1.00	212	150
MNW-DDH-002	83.00	87.00	4.00	86	63
Including	85.13	85.43	0.30	291	150
MNW-DDH-004	92.80	93.40	0.60	77	63
	122.90	123.50	0.60	82	63
	125.00	126.00	1.00	99	63
	129.60	132.70	3.10	73	63
	133.90	134.80	0.90	70	63
MSW-DDH-003	59.70	61.30	1.60	85	63
MG-DDH-003	No interval above cut-off				
MNW-DDH-003	No interval above cut-off				
MR-DDH-002	No interval above cut-off				
MSE-DDH-004	No interval above cut-off				



Hole ID	From	To	Interval (m) <sup>1</sup>	Ag g/t <sup>2</sup>	Cut-off <sup>3</sup>
MSW-DDH-002	No interval above cut-off				
NE-DDH-003	No interval above cut-off				

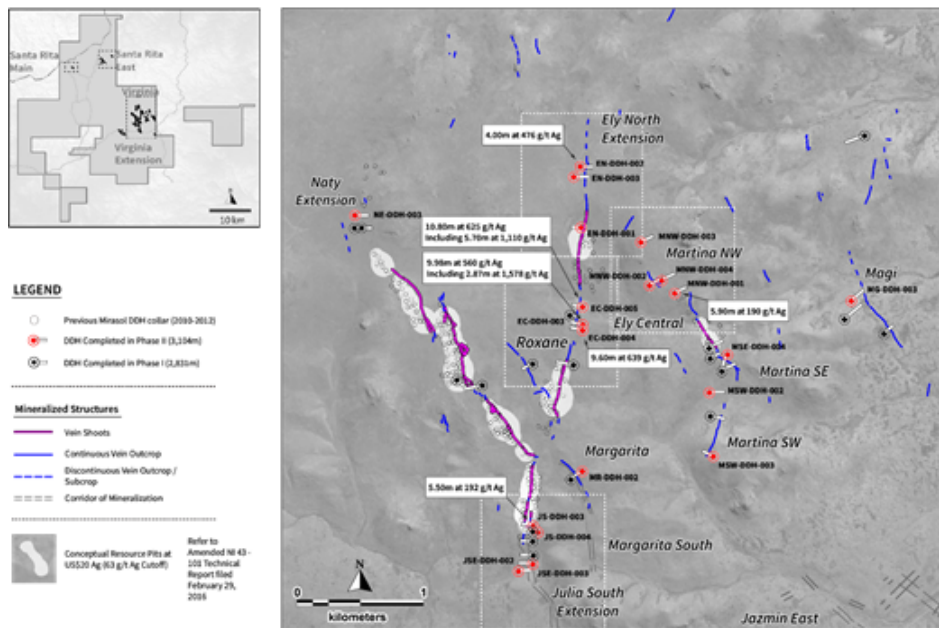
**Notes:**

<sup>1</sup> Reported interval length are down hole widths and not true widths.

<sup>2</sup> Reported intervals are at the stated a cut-off grade of 63 g/t Ag (minimum width of 0.5m) and 150 g/t Ag. Reported intervals may include up to a maximum of 1m individual section below cut-off grade and Ag grades are uncapped.

<sup>3</sup> The intervals were selected using the 63 g/t cut-off grade used in the NI 43-101 resource estimate.

**Figure 2. Key Zones**



**Drill Results Review**

**Ely Central Target:**

A newly emerging 200m open ended strike length of strong silver mineralization has been discovered at Ely Central and lies within a 580m “gap” left untested from the original drilling at Virginia by Mirasol in 2012. This new zone is currently defined by Phase II holes EC-DDH-003, EC-DDH-004, EC-DDH-005 and hole EC-DDH-001 completed in Phase I.

Ely Central hole EC-DDH-003, collared 80m south of hole EC-DDH-001 (9.25m at 233.54 g/t silver from 92.75m) intersected a 10m section grading 560 g/t silver, including 2.87m at 1,578 g/t silver at a depth of 50m vertically below surface. In addition, hole EC-DDH-004 intercepted a 9.6m interval grading 639 g/t silver at similar depth and is located 50m to the south of the mineralization encountered in EC-DDH-003. A large, highly prospective, 280m-





particularly encouraging and are valuable as geochemical vectors to the higher grade zones along and within these structures.

Continuing north from EN-DDH-001 through an untested “gap” of 400m hole **EN-DDH-003** encountered a low although anomalous value of **0.6m at 67 g/t silver** from a narrow structure, interpreted not to be part of main structure. Of higher significance, hole **EN-DDH-002**, located just 70m north of EN-DDH-003, returned **4.0m at 476 g/t silver including 1.85m at 929 g/t silver**, from silica-hematite hydrothermal breccias, that appear to be from the same mineralized fault zone encountered in hole EN-DDH-001. It may be concluded that EC-DDH-003 did not hit the main structure, whereas EC-DDH-002 did and it is encouraging to see that the silver values are increasing in the northern most extensions of the Ely North structure. It is also important to note that the structure remains open and untested from this point north.

The structure at Ely North, is characterized by fault zone hosted hydrothermal breccias with mineralized quartz vein fragments, very similar to those present at Ely Central. Both step-out and deeper drilling will be required in this area to test for the higher-grade epithermal vein structures.

#### **Martina NW Target:**

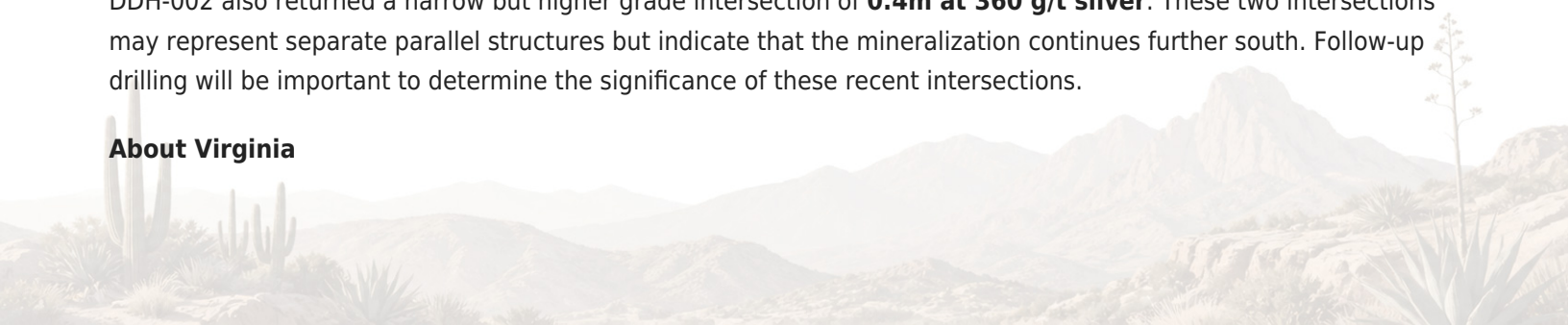
At Martina NW, hole **MNW-DDH-001** encountered an encouraging intersect of **5.90m with 190 g/t silver including 1.52m at 300 g/t silver and 1m at 212 g/t silver**. This hole indicates that a strong potential for significant silver mineralization along the Martina trend exists further to the northwest along the same structure that hosts the Martina resource pit 300m to the southeast. Hole MNW-DDH-001 was collared in a 200m untested “gap” along the Martina structure. Previous holes **VG-125** lies 55m southeast where drilling encountered **0.5m at 272 g/t silver**. It is encouraging to see the increase in width of the mineralized structure in MNW-DDH-001 as the structure extends to the northwest.

The hosting mineralized structure is the silica matrix hydrothermal breccia, hosting mineralized quartz/silica fragments, suggesting a potential source of the mineralized fragments at a deeper elevation in this structure.

#### **Julia South Target:**

At Julia South, the recent holes from both Phase I and Phase II indicate a strong potential for significant silver mineralization along the Julia South structural trend exists further to the south of the current Julia South conceptual resource pit. Recent hole **JS-DDH-003**, which is located approximately 70m to the SE of the Julia South conceptual resource pit, intersected an encouraging zone of **5.5m at 192 g/t silver**. This could potentially represent a parallel structure to the east of the main Julia South structure, where previously reported Phase I hole **JS-DDH-001** intersected **3.9m at 168 g/t silver**. Further drilling will be required to fully understand this structure. Hole **JSE-DDH-002**, located 310m directly south of the current Julia South conceptual resource pit resource returned an encouraging, although narrow, intersection of **0.7m at 259 g/t silver** hosted in a strongly silicified fault zone with hematitic micro-fractures and silica stockworks. Hole **JSE-DDH-003**, located 110m west and 60m south of JSE-DDH-002 also returned a narrow but higher grade intersection of **0.4m at 360 g/t silver**. These two intersections may represent separate parallel structures but indicate that the mineralization continues further south. Follow-up drilling will be important to determine the significance of these recent intersections.

#### **About Virginia**





Virginia is a low to intermediate sulphidation epithermal silver deposit located in the mineral-rich Deseado massif, lying within the mining-friendly state of Santa Cruz in the Patagonia region of Argentina. Through initial discovery in 2009 to four drill programs between 2010 and 2012, Mirasol Resources was able to define an initial indicated mineral resource of 11.9 million ounces of silver at 310 g/t Ag and a further inferred 3.1 million ounces of silver at 207 g/t Ag within seven outcropping bodies. This resource is documented in a Mirasol Resources technical report entitled: "Amended Technical Report, Virginia Project, Santa Cruz Province, Argentina -- Initial Silver Mineral Resource Estimate" with an effective date of Oct. 24, 2014, and a report date of Feb. 29, 2016.

Several additional vein structures within the property package remain highly prospective, as Mirasol concentrated the bulk of its exploration effort on the resource area at the expense of continuing exploration on the underexplored additional veins. Several of these structures have highlight silver values in excess of 1,000 g/t Ag and have a high probability of hosting additional silver resources. These veins structures will be the primary focus of the Silver Sands 2020/2021 exploration efforts.

Silver Sands is earning a 100-per-cent interest in Virginia by issuing sufficient shares for Mirasol to end up with 19.9 per cent of the issued and outstanding of Silver Sands and completing \$6-million (U.S.) in exploration over three years. Mirasol will retain a 3-per-cent net smelter return royalty with Silver Sands having the option of purchasing one-third of the royalty for \$2-million (U.S.).

#### **About Silver Sands Resources Corp.**

Silver Sands is a well-financed, Canada-based company engaged in the business of mineral exploration and the acquisition of mineral property assets in mining-friendly jurisdictions. Its objective is to locate and develop economic precious and base metal properties of merit. Its key asset is the Virginia silver project, located in the mining-friendly Santa Cruz state of Argentina.

#### **On Behalf of the Board of Directors**

Keith Anderson  
Chief Executive Officer, Director

#### **For further information, please contact:**

Keith Anderson  
Chief Executive Officer, Director (604) 786-7774

Qualified Person Statement: Silver Sand's disclosure of technical and scientific information in this press release has been reviewed and approved by R. Tim Henneberry, P.Eng., a director of the Company, who serves as a Qualified Person under the definition of National Instrument 43-101.

QA/QC: Silver Sands applies industry standard exploration sampling methodologies and techniques. All geochemical rock and drill samples are collected under the supervision of the company's geologists in accordance with industry practice. Geochemical assays are obtained and reported under a quality assurance and quality control (QA/QC) program. Samples are dispatched to an ISO 9001:2008 accredited laboratory in Argentina for analysis. Assay results from channel, trench, and drill core samples may be higher, lower or similar to results obtained from surface samples due to surficial oxidation and enrichment processes or due to natural geological grade variations in the primary mineralization.



**Forward Looking Statements:** The information in this news release contains forward looking statements that are subject to a number of known and unknown risks, uncertainties and other factors that may cause actual results to differ materially from those anticipated in our forward-looking statements. Factors that could cause such differences include: changes in world commodity markets, equity markets, costs and supply of materials relevant to the mining industry, change in government and changes to regulations affecting the mining industry and to policies linked to pandemics, social and environmental related matters. Forward-looking statements in this release include statements regarding future exploration programs, operation plans, geological interpretations, mineral tenure issues and mineral recovery processes. Although we believe the expectations reflected in our forward-looking statements are reasonable, results may vary, and we cannot guarantee future results, levels of activity, performance or achievements. Silver Sands disclaims any obligations to update or revise any forward-looking statements whether as a result of new information, future events or otherwise, except as may be required by applicable law.

Neither the Canadian Securities Exchange (“CSE”) nor its Regulation Services Provider (as that term is defined in the policies of the CSE) accepts responsibility for the adequacy or accuracy of this release.

